

* Refer to page 2 for legend details



Disclaimer: This map is a snapshot generated from Victorian Government data. This material may be of assistance to you but the State of Victoria does not guarantee that the publication is without flaw of any kind or is wholly appropriate for your particular purposes and therefore disclaims all liability for error, loss or damage which may arise from reliance upon it. All persons accessing this information should make appropriate enquiries to assess the currency of the data.

Map Scale 1:88,130

ROADS

-  Freeway
-  Highway
-  Main Road
-  Secondary Road
-  Local Road
-  2WD (Unsealed)

WATERCOURSES

-  Major Watercourse
-  Minor Watercourse

BIOREGIONAL CONSERVATION STATUS OF EVCs





-  Endangered
-  Vulnerable
-  Depleted
-  Least Concern
-  Rare

ECOLOGICAL VEGETATION GROUPS

-  1.1 Coastal Scrubs Grasslands and Woodlands
 -  2.1 Heathy Woodlands - Dry and/or better drained
 -  2.2 Heathy Woodlands - Damp and/or less well-drained
 -  3.1 Lowland Forests
 -  4.1 Box Ironbark Forests or dry/lower fertility Woodlands
 -  5.1 Lower Slopes or Hills Woodlands - Seasonally inundated and/or shrubby
 -  5.2 Lower Slopes or Hills Woodlands - Grassy
 -  5.3 Lower Slopes or Hills Woodlands - Herb-rich
 -  6.1 Dry Forests - Exposed and/or lower altitude
 -  6.2 Dry Forests - Sheltered and/or higher altitude
 -  7.1 Wet or Damp Forests - Wet
 -  7.2 Wet or Damp Forests - Damp
 -  8.1 Riparian Scrubs or Swampy Scrubs and Woodlands
 -  8.2 Riparian Forests or Woodlands
- (cont)

-  9.1 Rainforests
-  10.1 Montane Grasslands, Shrublands or Woodlands - Shrublands or Grasslands
-  10.2 Montane Grasslands, Shrublands or Woodlands - Woodlands
-  11.1 Sub-alpine Grasslands, Shrublands or Woodlands - Shrublands or Grasslands
-  11.2 Sub-alpine Grasslands, Shrublands or Woodlands - Woodlands
-  12.1 Plains Grasslands and Chenopod Shrublands - Clay soils
-  13.1 Plains Woodlands and Forests - Freely-draining
-  13.2 Plains Woodlands and Forests - Poorly-draining
-  13.3 Plains Woodlands and Forests - Lunettes or beach ridges or shallow sands
-  13.4 Plains Woodlands and Forests - Semi-arid (non-Eucalypt)
-  14.1 Riverine Grassy Woodlands or Forests - Broader plain
-  14.2 Riverine Grassy Woodlands or Forests - Creekline and/or swampy
-  15.1 Herb-rich Woodlands - Alluvial terraces and/or creeklines
-  15.2 Herb-rich Woodlands - Damp sands
-  16.1 Heathlands - Sandy and/or well drained
-  16.2 Heathlands - Not well drained
-  16.3 Heathlands - Sub-alpine
-  17.1 Mallee - Siliceous sands
-  17.2 Mallee - Calcareous dunefields
-  17.3 Mallee - Clay plains
-  17.4 Mallee - Sandstone ridges and rises
-  18.1 Wetlands - Freshwater
-  18.2 Wetlands - Brackish/estuarine
-  19.1 Salt-tolerant and/or succulent Shrublands - Coastal
-  19.2 Salt-tolerant and/or succulent Shrublands - Inland
-  20.1 Rocky outcrop or Escarpment Scrubs

WATERBODIES

-  Watercourse Area
-  Permanent Waterbody
-  Wetland Area
-  BUILT UP AREAS